























BALUK WILLAM FLORA RESERVE

Graeme Lorimer, PhD 14th January, 2003

LEGEND

EVC = Ecological Vegetation Class

-  EVC 8 - Wet Heathy Woodland
-  EVC 16 - Lowland Forest
-  EVC 22 - Grassy Dry Forest
-  EVC 29a - Damp Forest with ferny & grassy ground flora
-  EVC 29b - Damp Forest with sedge-dominated ground-flora
-  EVC 128a - Grassy Forest with scarce shrubs
-  EVC 128b - Grassy Forest with abundant shrubs
-  EVC 783 - Grassy Dry Forest / Heathy Woodland Complex
-  EVC 793a - Damp Heathy Woodland with heathy ground-flora
-  EVC 793b - Damp Heathy Woodland with grassy ground-flora
-  EVC 937 - Swampy Woodland
-  EVC 938 - Shrubby Gully Forest
-  Sedge Swamp
-  Burned in early 2000
-  Burned in early 2001
-  Burned 2nd April, 2002
-  Monitoring site number
-  Photo point (at arrow tip)
-  Quadrat
-  'Quick quadrat'
-  Population monitoring
-  Weed monitoring



Scale



Digital cadastral data used with the permission of Parks Victoria.

